

COUNTY

MORGAN COUNTY

BENTON COUNTY

COUNTY



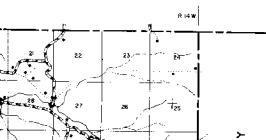


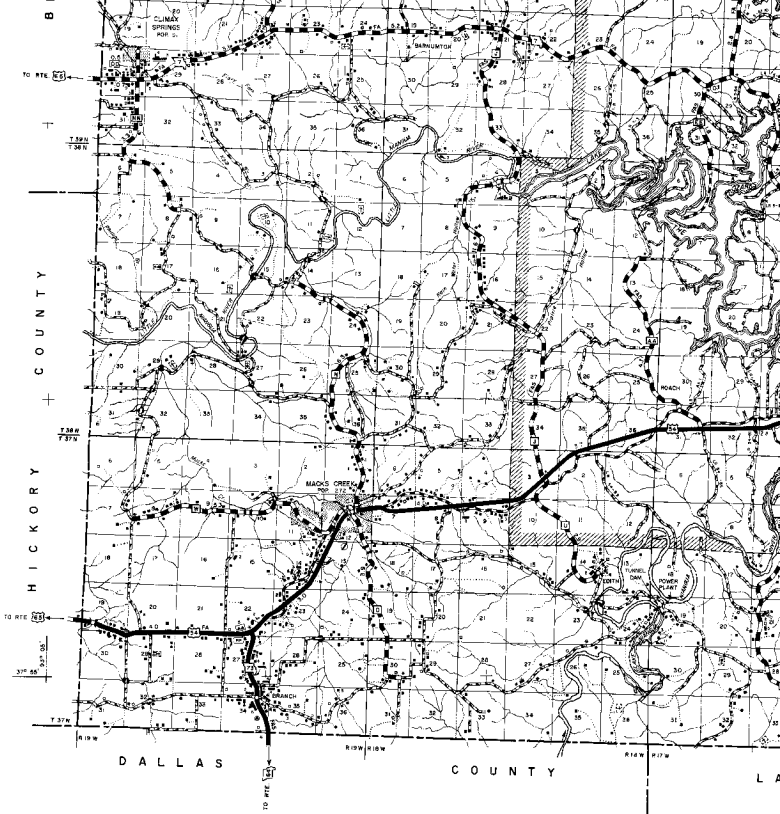
# LEGEND



COUNTY

.....	Private Road	-----	Park or Reservation Boundary
-----	Unimproved Road	-----	State Line
-----	Graded and Drained Road	-----	County Line
-----	Soil Surface Road	-----	Civil Township Line
-----	Gravel or Stone Road	-----	Congressional Township Line
-----	Bituminous Road - Low Type	-----	Section Line
-----	Paved Road	-----	Land Grant Survey Line
-----	Frontage Road	-----	Transmission Line
-----	Divided Pavement	-----	Correctional Institution
-----	City Streets	-----	Radio or Television Station
-----	Points between which Distances are Measured	-----	Scenic Site
-----	Interstate Numbered Highway	-----	Small Park
-----	U.S. Numbered Highway	-----	Roadside Park
-----	State Numbered Highway	-----	Picnic Grounds
-----	State Lettered Highway	-----	Playground Ball Field etc.
-----	Federal-aid Primary Highway System	-----	Bathing Beach or Pool
-----	Federal-aid Secondary Highway System	-----	Drive-in Theatre
-----	Railroad - Single Operating Company	-----	Tourist Court or Motel
-----	Railroads Adjacent - Separately Operated	-----	Camp or Lodge
-----	Railroad Station	-----	Fish Hatchery
-----	Railroad Grade Crossing	-----	Bird Sanctuary
-----	Railroad Above	-----	Game Farm or Preserve
-----	Railroad Below	-----	Country Club or Golf Course
-----	Railroad Tunnel	-----	Fair Ground or Race Track
-----	Military Air Field	-----	Farm Unit
-----	Commercial or Municipal Air Field	-----	Dwelling other than Farm
-----	Landing Area or Strip	-----	Dwellings Closely Spaced
-----	Airway Station Light	-----	Seasonal Dwellings
-----	Operated Ship and Barge Lines	-----	Seasonal Dwellings Closely Spaced
-----	Dock Pier or Landing	-----	Hotel or Inn
-----	Ferry, TF - Toll, FF - Free	-----	Church
-----	Navigable Stream	-----	Hospital
-----	Dam	-----	Cemetery
-----	Dam with Lock	-----	Church with Cemetery Adjacent
-----	Wide Stream	-----	Shore or Small Business
-----	Narrow Stream	-----	Factory or Industrial Plant
-----	Intermittent Stream	-----	Sawmill - Stationary
-----	Drainage Ditch	-----	Mine or Quarry
-----	Reservoir, Pond or Lake	-----	Nursery
-----	Reservoir with Dam	-----	School House
-----	Levee or Dike with Road	-----	Consolidated or Large School
-----	Railroad Trestle	-----	Post Office
-----	Paved Foot or Low Water Bridge	-----	Town or Community Hall
-----	Small Bridges Closely Spaced	-----	Mixed Cultural Facilities Closely Spaced
-----	Drawbridge	-----	County Home - Farm or Infirmary
-----	Suspension Bridge	-----	Pumping Station - Oil or Gas
-----	Arched Bridge	-----	Discontinued Dwelling and Business
-----	Steel Truss Bridge	-----	Forest Ranger Station
-----	City - Town and Village Limits	-----	Fortal Lookout Tower
-----	Discontinued Urban Area Line	-----	SHD Maintenance Shed
		-----	State Highway Patrol Station
		-----	State Capital
		-----	County Seat
		-----	Other Cities, Towns and Villages





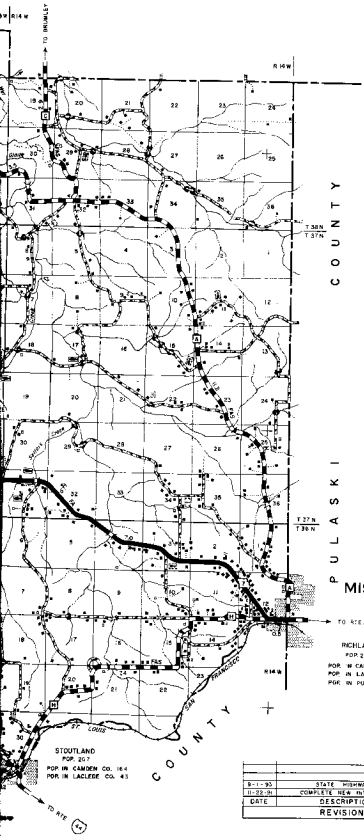
DALLAS

COUNTY

L A

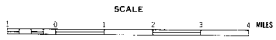


- Town or Community Hall
- Mixed Cultural Features Closely Spaced
- County Home - Farm or Infirmary
- Combined Dwelling and Business
- Weight Station
- Forest Ranger Station
- Forest Lookout Tower
- S&M Maintenance Shed
- State Highway Patrol Station
- State Capitol
- County Seat
- Other Cities Towns and Villages
- Levee or Dike with Road
- Natural Ford
- Favored Ford or Low Water Bridge
- Bridge - General (span longer than 20 feet)
- Small Bridges Closely Spaced
- Drawbridge
- Suspension Bridge
- Arch Bridge
- Steel Truss Bridge
- City Town and Village Limits
- Delineated Urban Area Line



# GENERAL HIGHWAY MAP CAMDEN COUNTY MISSOURI

PREPARED BY THE  
MISSOURI HIGHWAY AND TRANSPORTATION DEPARTMENT  
DIVISION OF PLANNING  
IN COOPERATION WITH THE  
U.S. DEPARTMENT OF TRANSPORTATION  
FEDERAL HIGHWAY ADMINISTRATION



POLYCONIC PROJECTION

RICHLAND  
POP. 2029  
POP. IN CAMDEN CO. 85  
POP. IN LACLEER CO. 55  
POP. IN PULASKI CO. 1879

STOUTLAND  
POP. 267  
POP. IN CAMDEN CO. 164  
POP. IN LACLEER CO. 43

DATE	DESCRIPTION	BY
8-1-90	STATE HIGHWAYS	MM
11-22-91	COMPLETE NEW INVENTORY	MM
REVISIONS		